

RESOLUTION NO. R19-0044


**BE IT RESOLVED** by the Mayor and City Council of the City of Papillion that the Sarpy County Power Park West Addition Comprehensive Plan Amendment, attached hereto as Exhibit A, for the property legally described as Tax Lot 3A1A1, located in the SW ¼ of Section 2, T13N, R11E of the 6<sup>th</sup> P.M., Sarpy County, Nebraska, generally located on the northwest corner of S 150<sup>th</sup> Street and Capehart Road.

**PASSED AND APPROVED THIS** 19<sup>th</sup> **DAY OF** March, 2019.

**CITY OF PAPIILLION, NEBRASKA**

  
\_\_\_\_\_  
David P. Black, Mayor

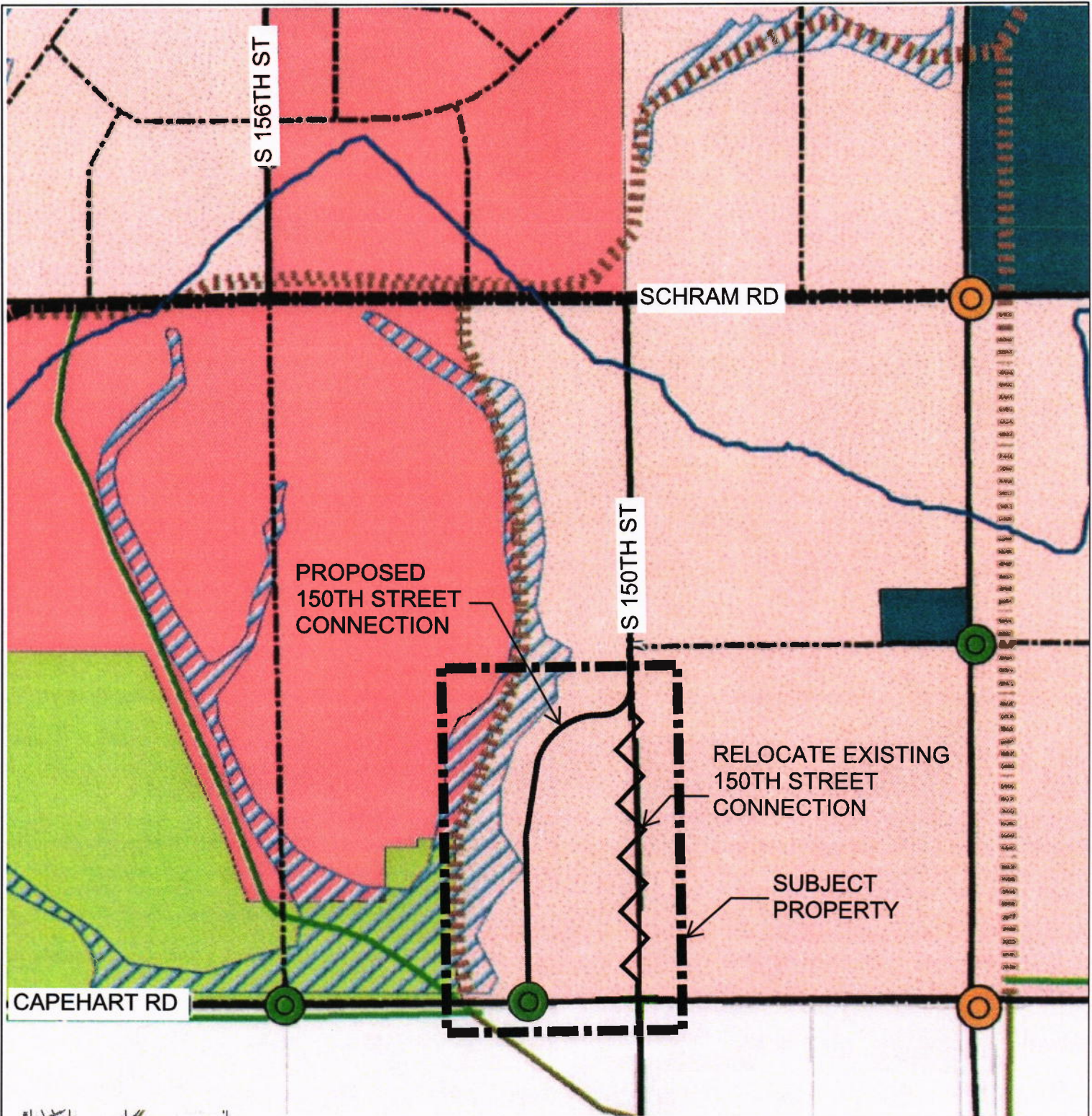
Attest:

  
\_\_\_\_\_  
Nicole L. Brown, City Clerk

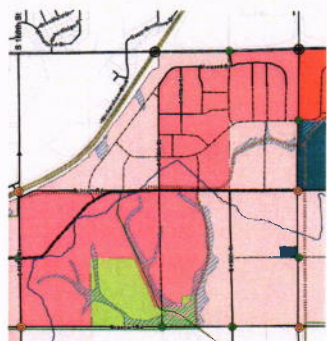
(SEAL)







PROPOSED MAP



EXISTING MAP

RECEIVED  
 JAN 10 2019  
 BY: .....

| Future Land Use          | Proposed Roads and Intersections |
|--------------------------|----------------------------------|
| Business Park            | Interstate                       |
| Civic                    | Major                            |
| Estate Residential       | Minor                            |
| Light Industrial/Storage | Boulevard                        |
| Mixed Use Center         | Regular                          |
| Park/School Site         | Proposed Trails                  |
| Urban Residential        | Major                            |
| Natural Resources        | Minor                            |
| Drainage Ridgeline       | Regional                         |