

RESOLUTION NO. R17-0168


**BE IT RESOLVED** by the Mayor and City Council of the City of Papillion that the West Papillion Catholic Community Comprehensive Plan Amendment to change the Future Land Use Designation from Mixed Use, Low Density Residential, and Medium Density Residential to Park/Civic Site and Medium Density Residential for the property legally described as a platting of the SE1/4 of the SW1/4 of Section 29, T14N, R12E of the 6th P.M., Sarpy County, NE, generally located on the NW corner of 114th Street and HWY 370 as depicted on Exhibit A is hereby approved, contingent upon City Council approval of the West Papillion Catholic Community Preliminary Plat RES. #R17-0167.

**PASSED AND APPROVED THIS** 19<sup>th</sup> **DAY OF** September, 2017.

**CITY OF PAPILLION, NEBRASKA**

  
\_\_\_\_\_  
David P. Black, Mayor

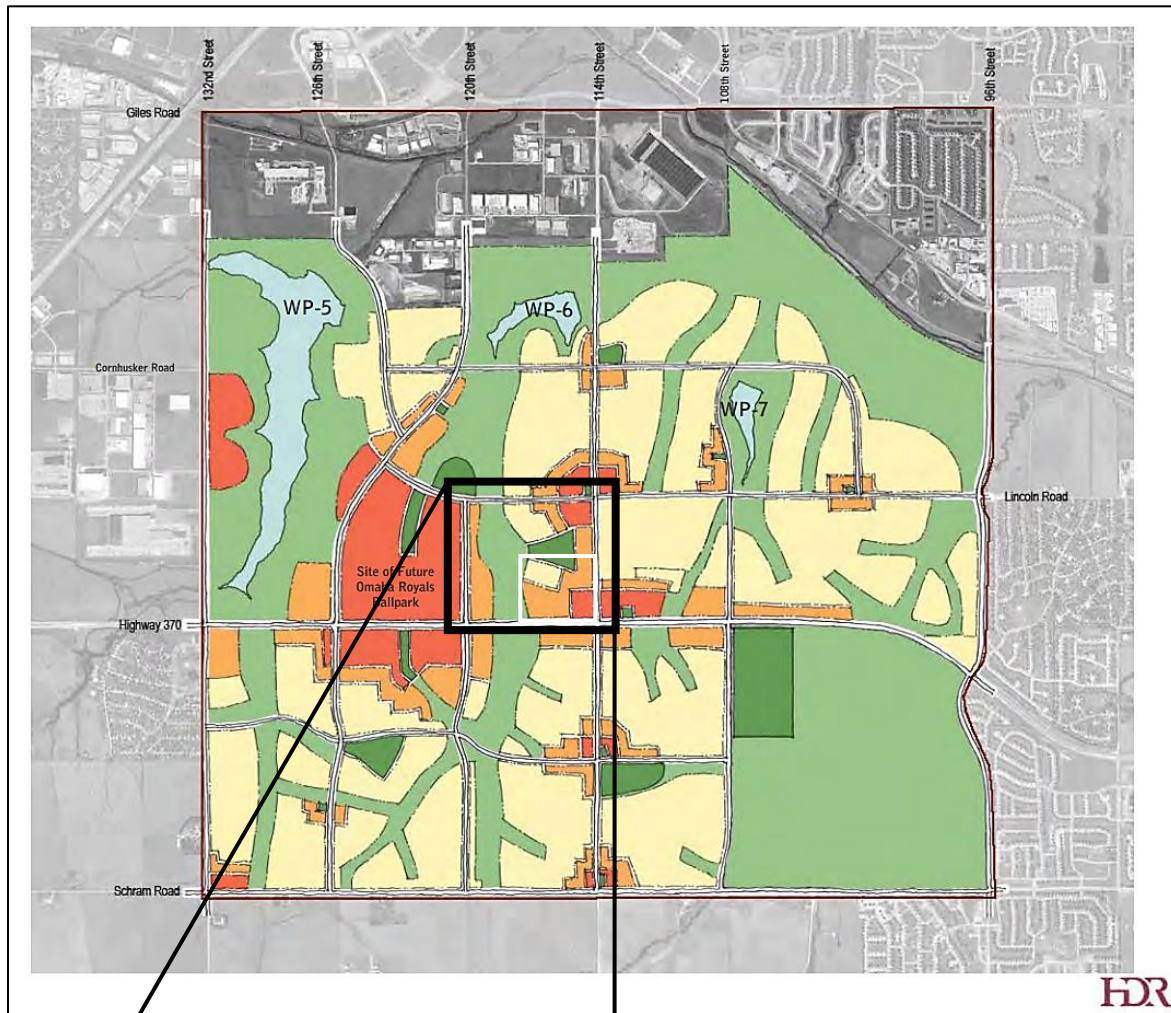
Attest:


  
\_\_\_\_\_  
Nicole Brown, City Clerk

(SEAL)



Future Land Use



-  Low Density Residential
-  Medium Density Residential
-  Mixed Use
-  Park/Civic Site
-  Greenway
-  Green Streets
-  Study Area Boundary

**Subject Property:** Request change to Park/Civic Site on south ~22 acres; Medium Density Residential on the north ~9 acres